bcarto ltd
t 020 8211 0517
m 07948 389 244
Bcarto@hotmail.co.uk

Property
230 Dalston Lane,
London, E8 1LA.

Project
EXISTING
FLOOR
PLANS

Scale
1:100
[@ A0]
0 3 Metres
0 10 Feet

Contract No.
20015

Drawing No.
20015 31.2

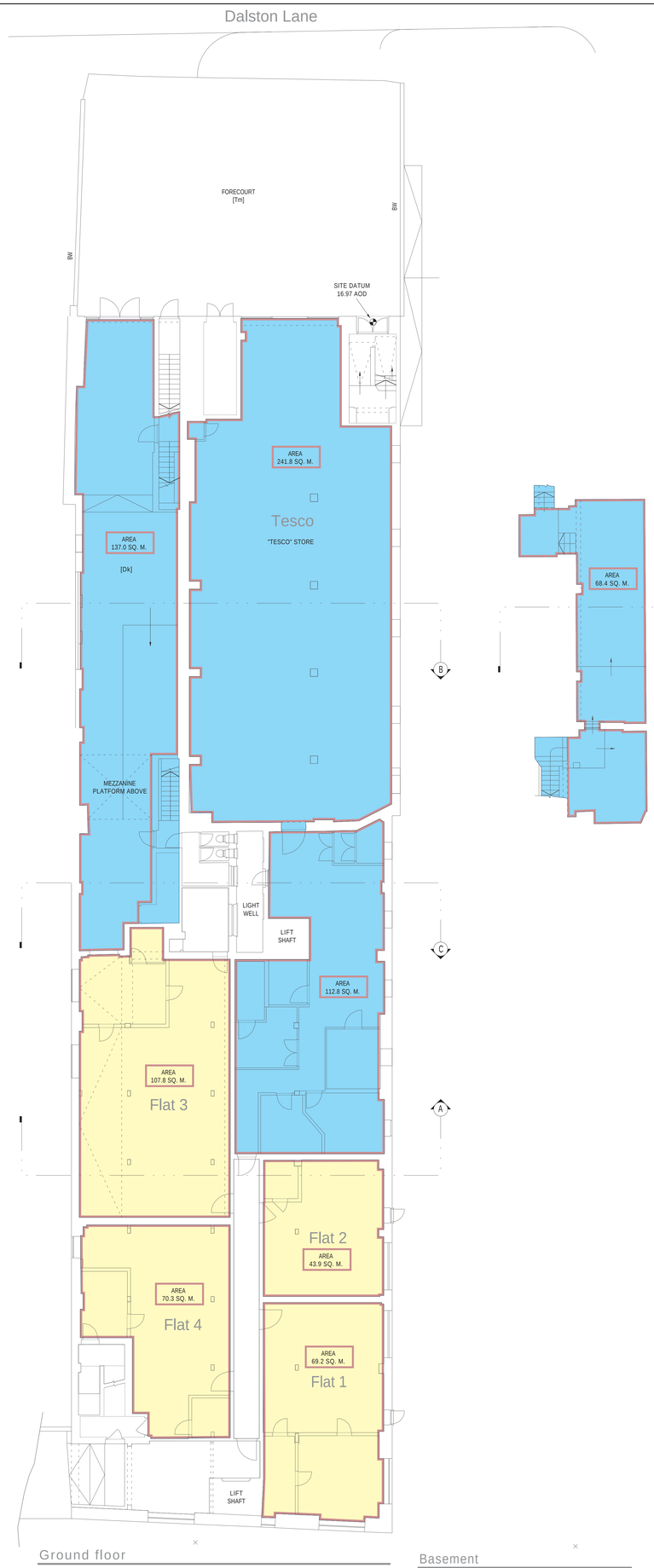

Ground floor

Basement

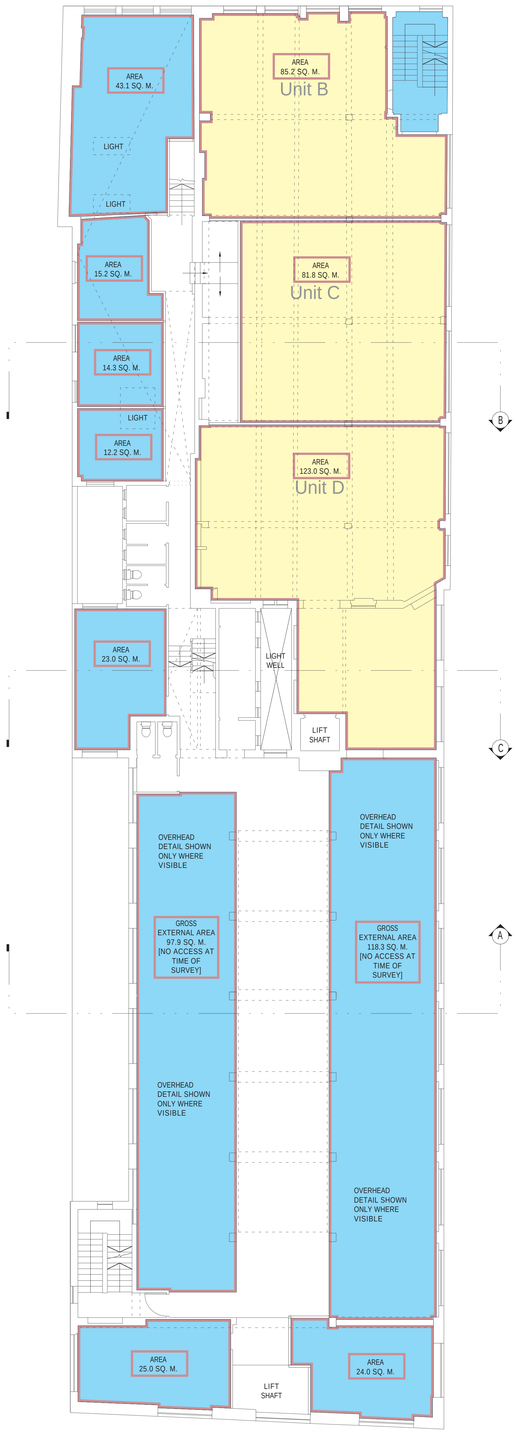

1st. floor

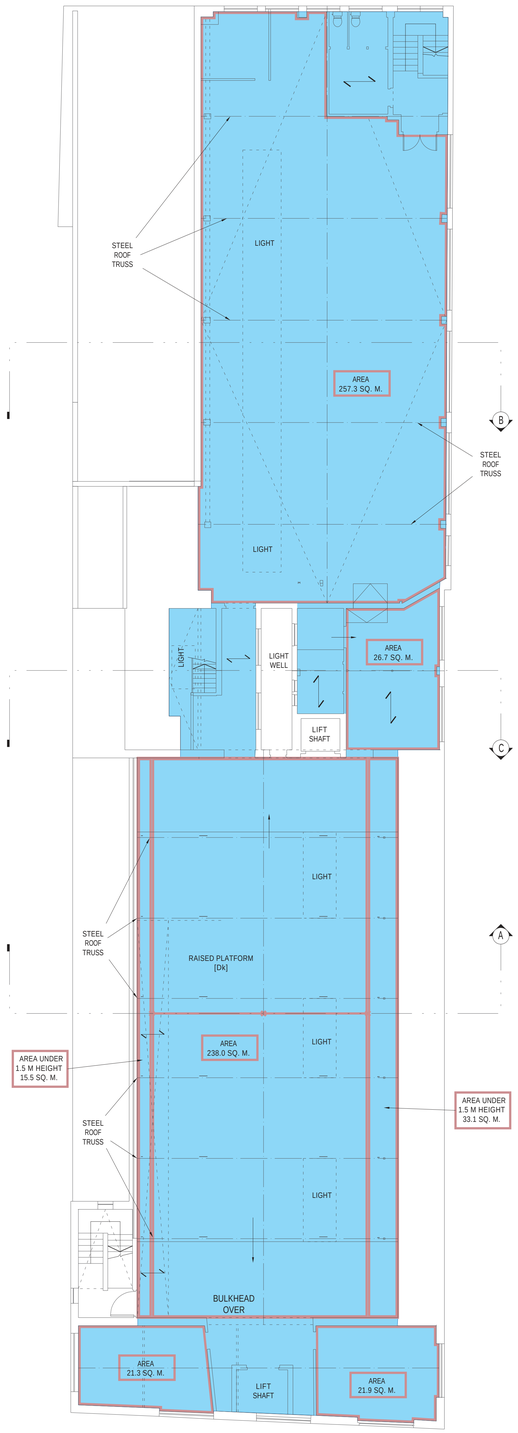

2nd. floor

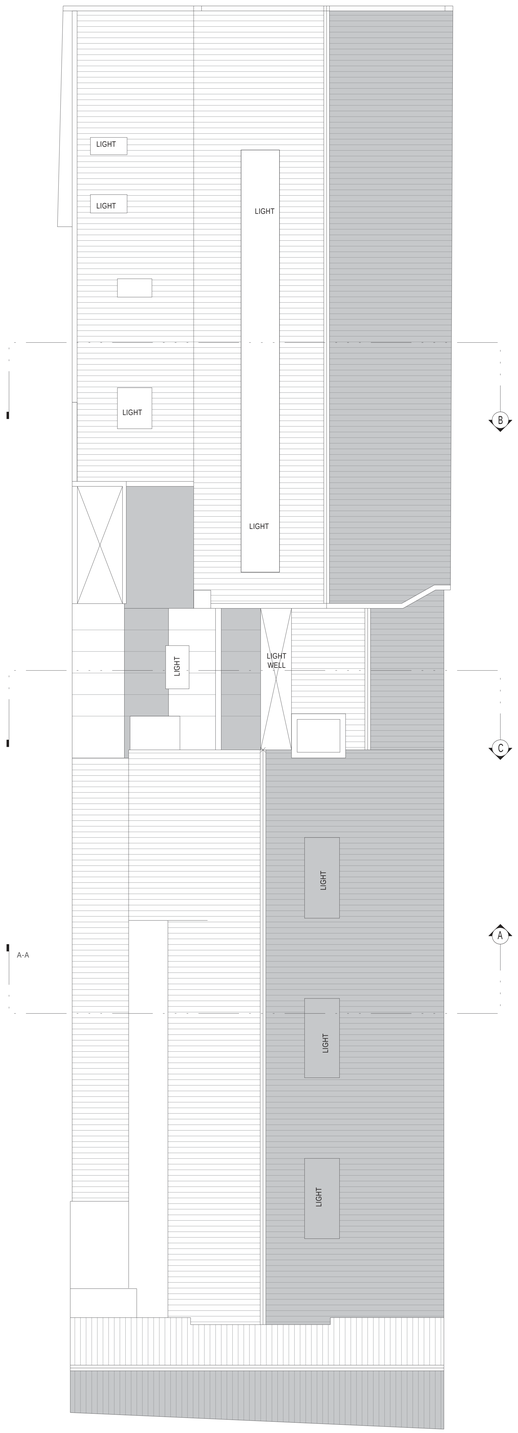

Roof

NOTES:

1 ALL CRITICAL MEASUREMENTS MUST BE CHECKED / VERIFIED.

2 HORIZONTAL CONTROL
SOME LINES, WHERE INDICATED, ARE DERIVED FROM ORDNANCE SURVEY 1:1250 MAPPING LIC. NO.100019981
ALL OS DATA SHOWN HAS BEEN POSITIONED BY MEANS OF A 'BEST FIT' OVERLAY.

3 VERTICAL CONTROL
ALL LEVELS ARE RELATED TO ORDNANCE SURVEY DATUM.
SITE DATUM
16.97 AOD ON THRESHOLD OF "DALSTON HIGHTS"
(SEE SITE SURVEY 1 GROUND FLOOR) DRAWING 20015 11)

COMMERCIAL UNITS

RESIDENTIAL UNITS

AREAS

LINES:

STRUCTURE [SOLID]

OVERHEAD FEATURES: PROJECTIONS, SOFFITS, BEAMS, ETC. [DASH AND SPACE]

DETAIL [SHORT DASHES]

CENTRE LINES [DASH AND DOT]

APPROXIMATE ALIGNMENT [DOT]

DIVISIONAL LINES [DASH AND 2 DOTS]

ORDNANCE SURVEY [LONG AND 2 SHORT DASHES]

SURFACE DIRECTIONS:

DIRECTION OF FLOOR OR CEILING JOISTS

RAMP; GROUND SURFACES; CEILING SLOPES [ARROW TO LOW POINT]

CHANGE IN FLOOR LEVEL [ARROW TO LOWER POINT; BANKING [STRAIGHT LINE TO LOWER POINT]

MISCELLANEOUS FEATURES:

BOXED FEATURES NOT EXTENDING TO CEILING

LEVELS; DATUMS